Con. 2
West

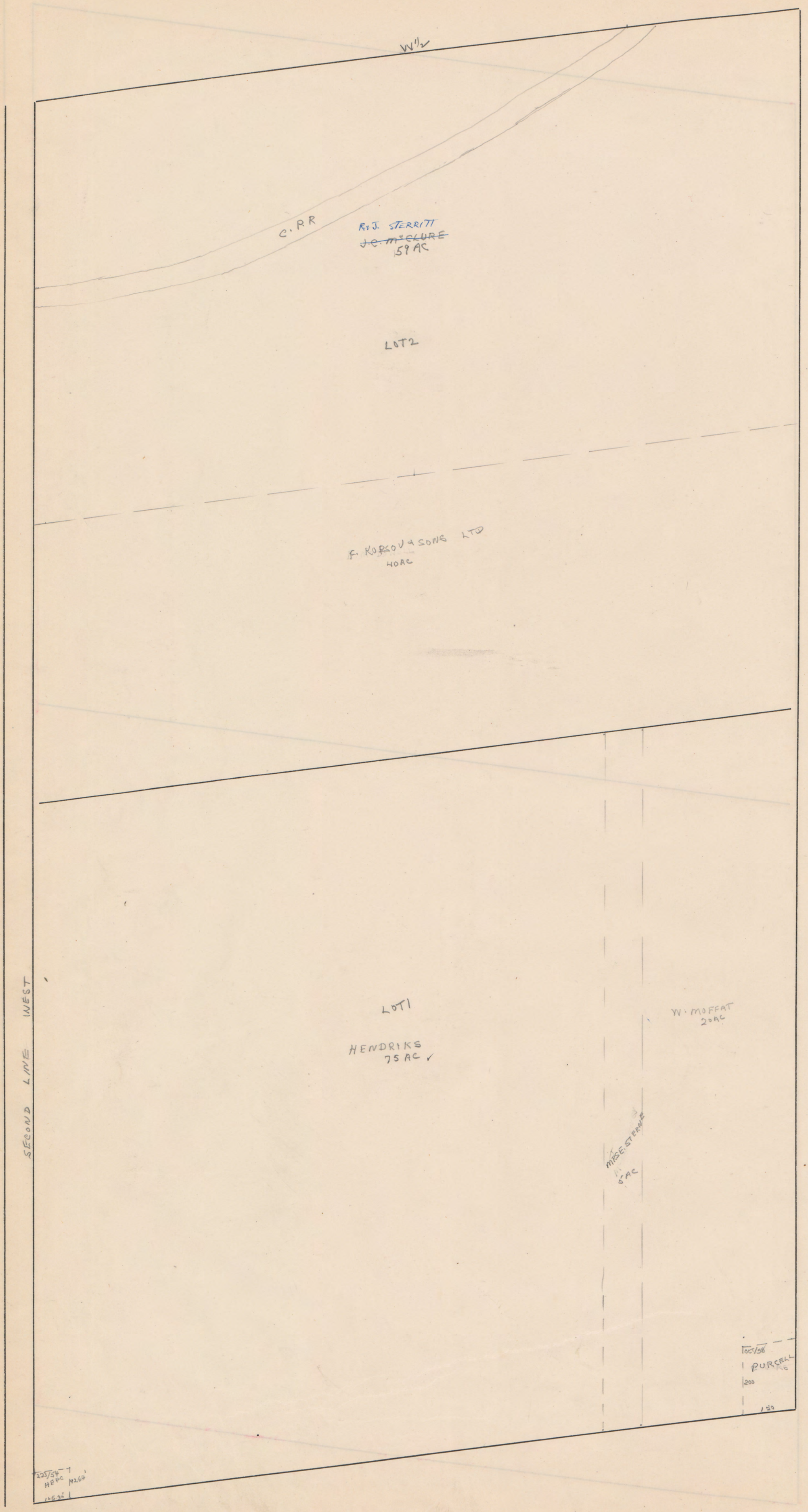
W½
C.P.R
R. J. STERRITT
~~J.C. McCLURE~~
59 AC
LOT 2
F. KORSOV & SONS LTD
40 AC
LOT 1
HENDRIKS
75 AC
W. MOFFAT
20 AC
MRS E. STERRITT
5 AC
SECOND LINE WEST
223/54
HEPC
1264'
165.30'
10 CT/58
PURCELL
200
150

E½

LOT 2

J. FLETCHER
~~98~~ac.
95

BRAMPTON

250.4'

PEARL
WELFARE

35'

402.10

100

OCT/58
1900AC
M.L.&L.M.

WILSON

P. DEMEYER

2510.8

BRAMPTON

LOT 1

W. MOFFAT
~~100~~AC
99

FIRST LINE WEST

Runhaus @ rM
350 x 125'

200'
C&J BEETON
150'

W½

LOT 4
M. STERRITT
100 AC.

SECOND LINE WEST

LOT 3
HOLLY J.C. McCLURE
99 AC

C.P.R.

E½

LOT 4

ONTARIO REFORMATORY
99 AC
EXEMPT

BRAMPTON

divided 1960

C.P.R.

LOT 3

O.A.C.
98 AC
EXEMPT

BRAMPTON

FIRST LINE WEST

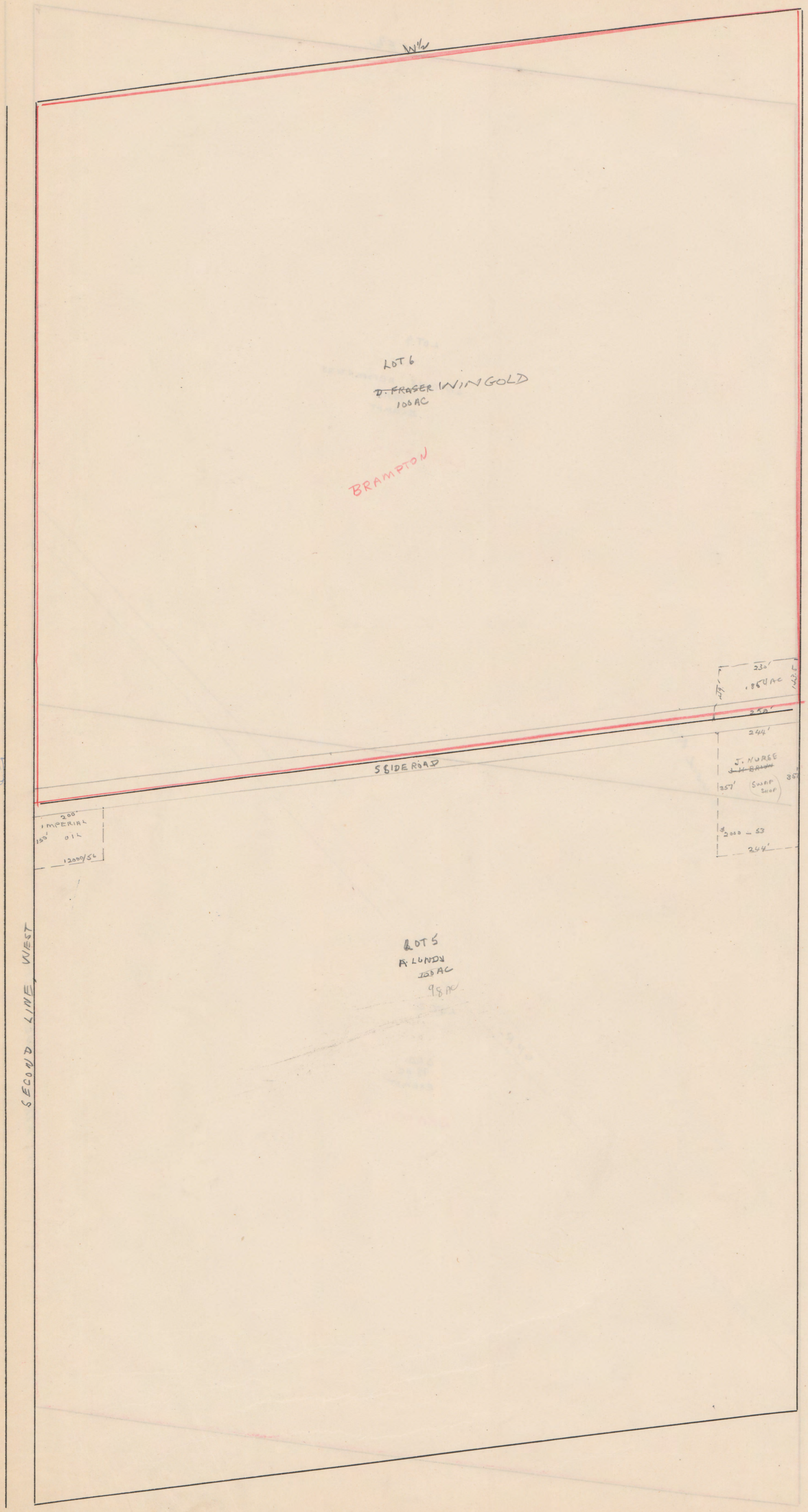
W½
LOT 6
~~D. FRASER~~ WINGOLD
100 AC
BRAMPTON
230'
.85 AC
252'
244'
J. NURSE
~~J. H. BROWN~~
357'
SWAP SHOP
5 SIDE ROAD
200'
IMPERIAL OIL
150'
12000/56
$2000 – 53
244'
LOT 5
A. LUNDY
~~100 AC~~
98 AC
SECOND LINE, WEST

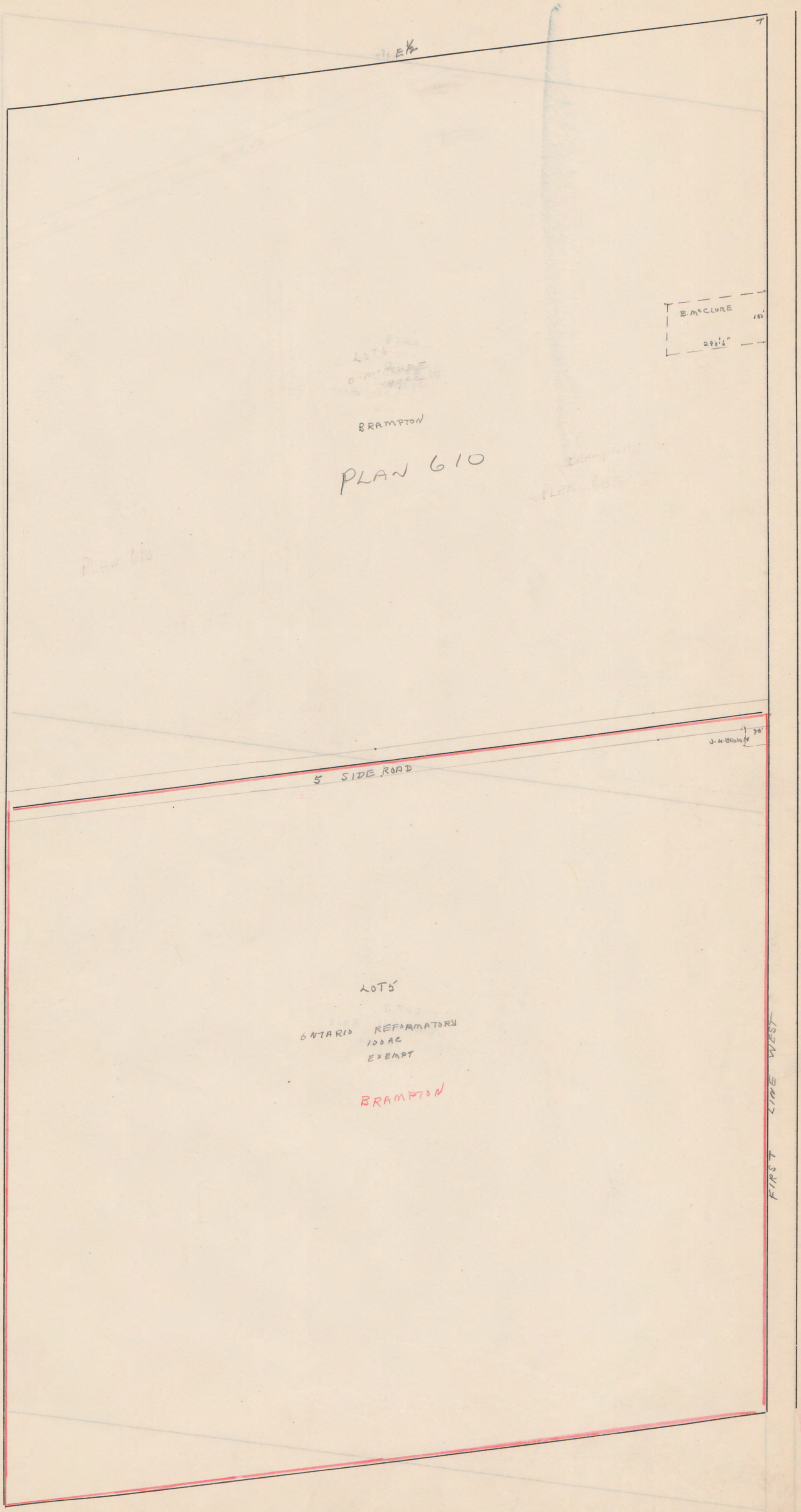
B. McCLURE
150'
290'6"
BRAMPTON
PLAN 610
J. H. Brown
5 SIDE ROAD
LOT 5
ONTARIO REFORMATORY
100 AC
EXEMPT
BRAMPTON
FIRST LINE WEST

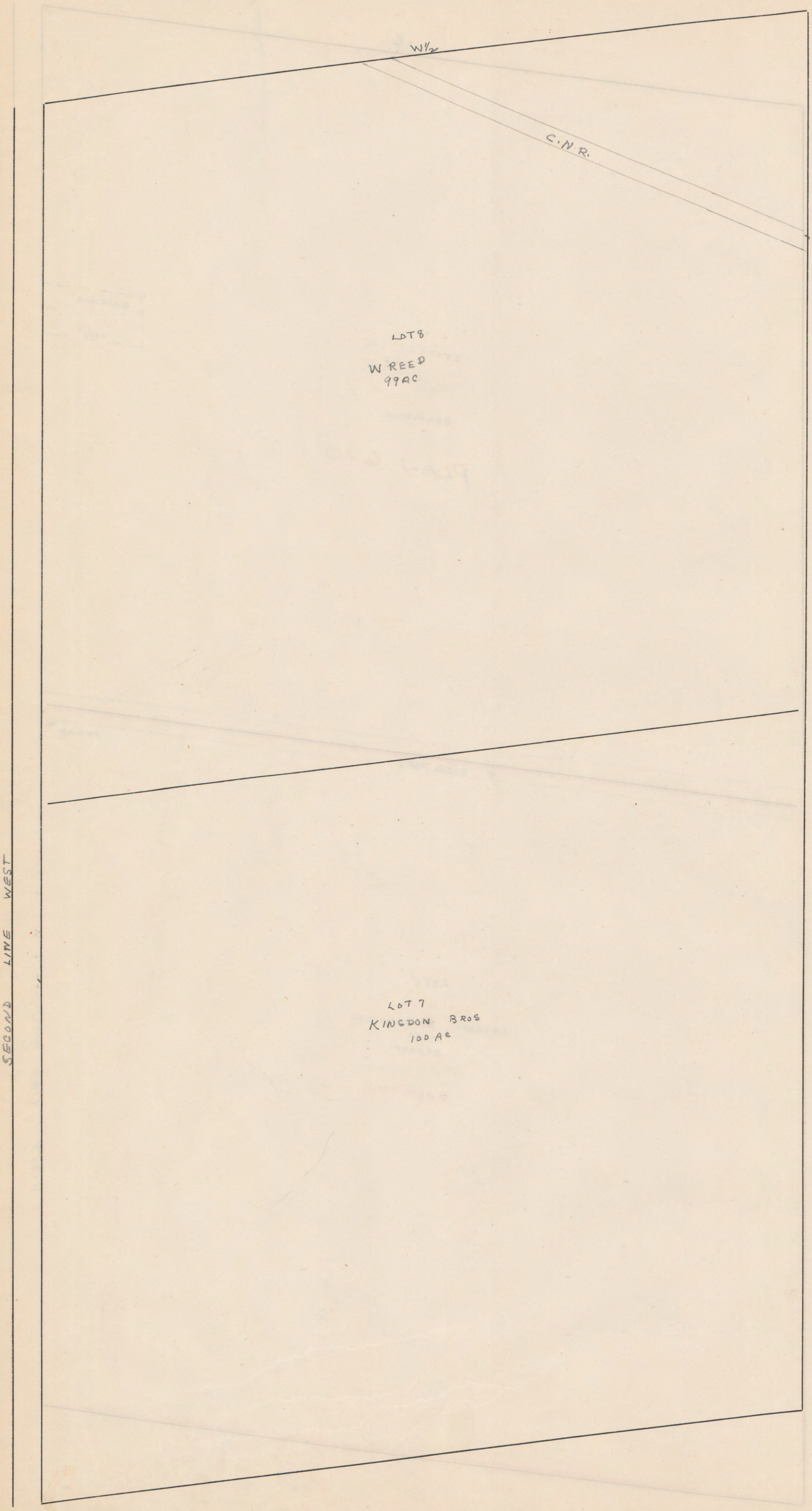
W1/2
C.N.R.
LOT 8
W REED
99 AC
LOT 7
KINGDON BROS
100 AC
SECOND LINE WEST

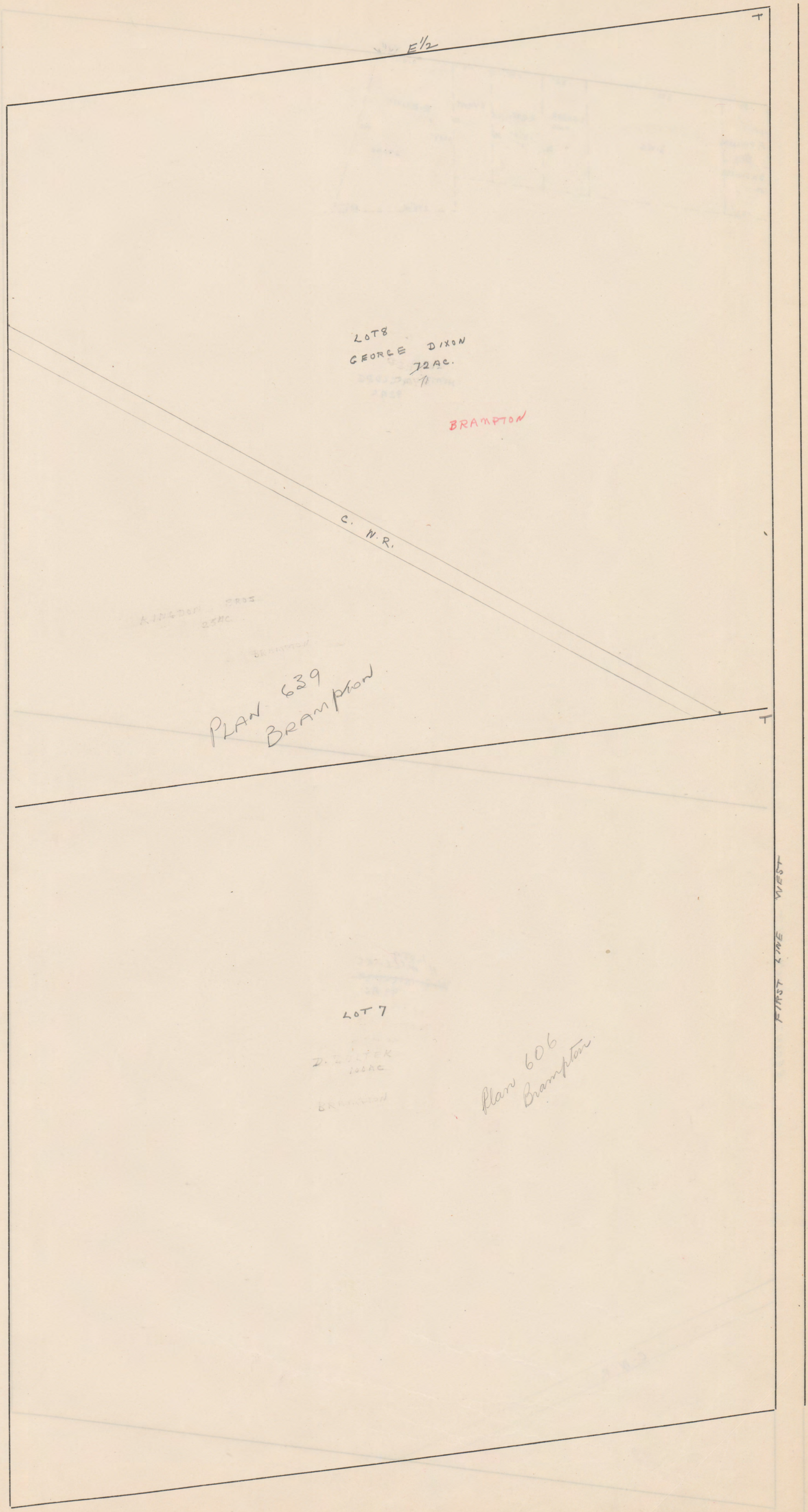
E½
LOT 8
GEORGE DIXON
72 AC.
BRAMPTON
C. N. R.
PLAN 639
BRAMPTON
FIRST LINE WEST
LOT 7
Plan 606
Brampton

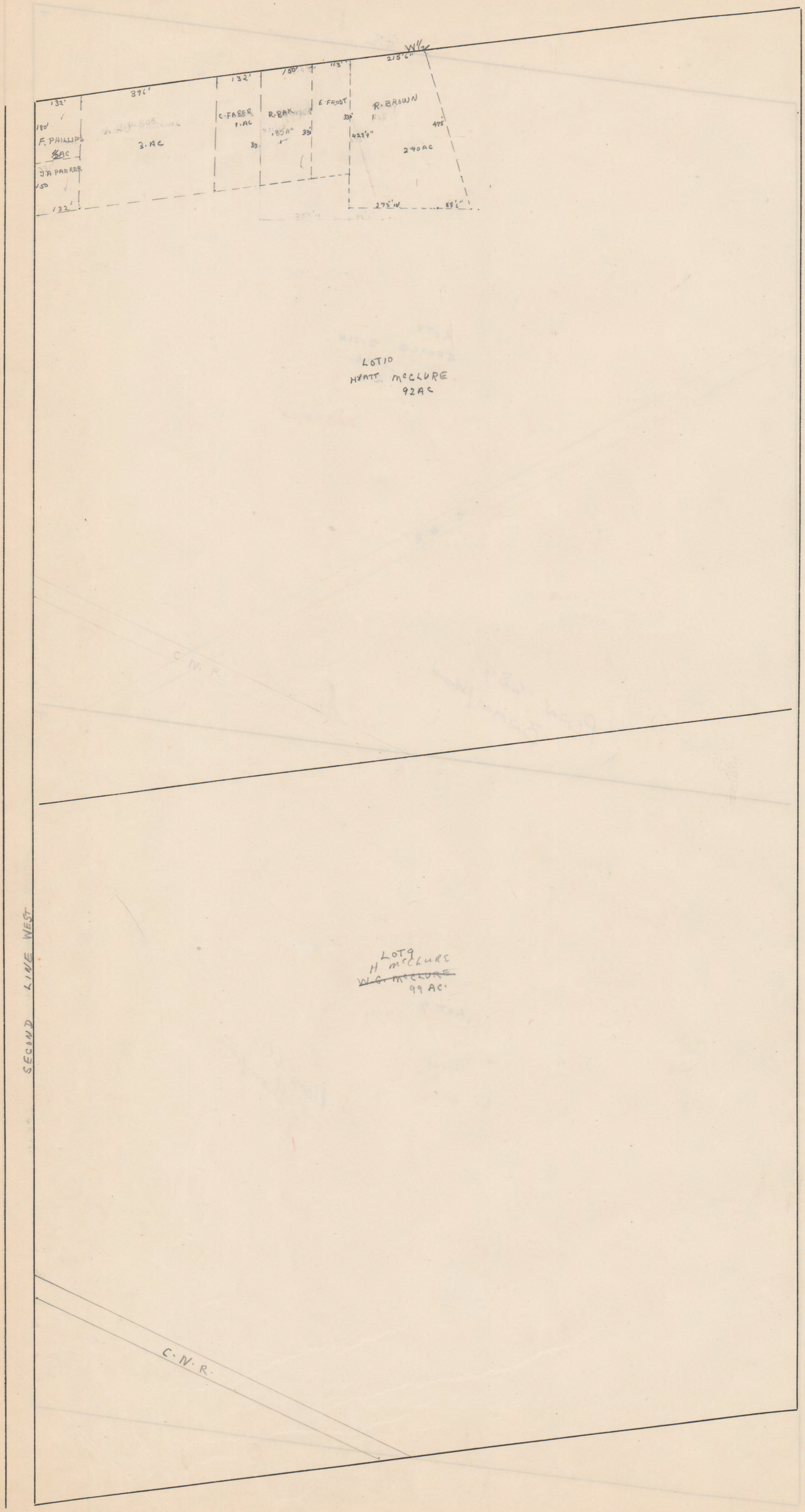
W½
215'6"
132'
150'
113'
396'
132'
180'
F. PHILLIPS
½AC
J.A. PARKER
150
132'
3.AC
C. FABER
1.AC
R. BAK
.85AC
33
330'
E. FROST
330'
R. BROWN
429'9"
475'
2.40AC
275'10"
88'6"
LOT 10
HYATT McCLURE
92AC
C.N.R.
LOT 9
H McCLURE
~~W.G. McCLURE~~
99 AC.
SECOND LINE WEST
C.N.R.

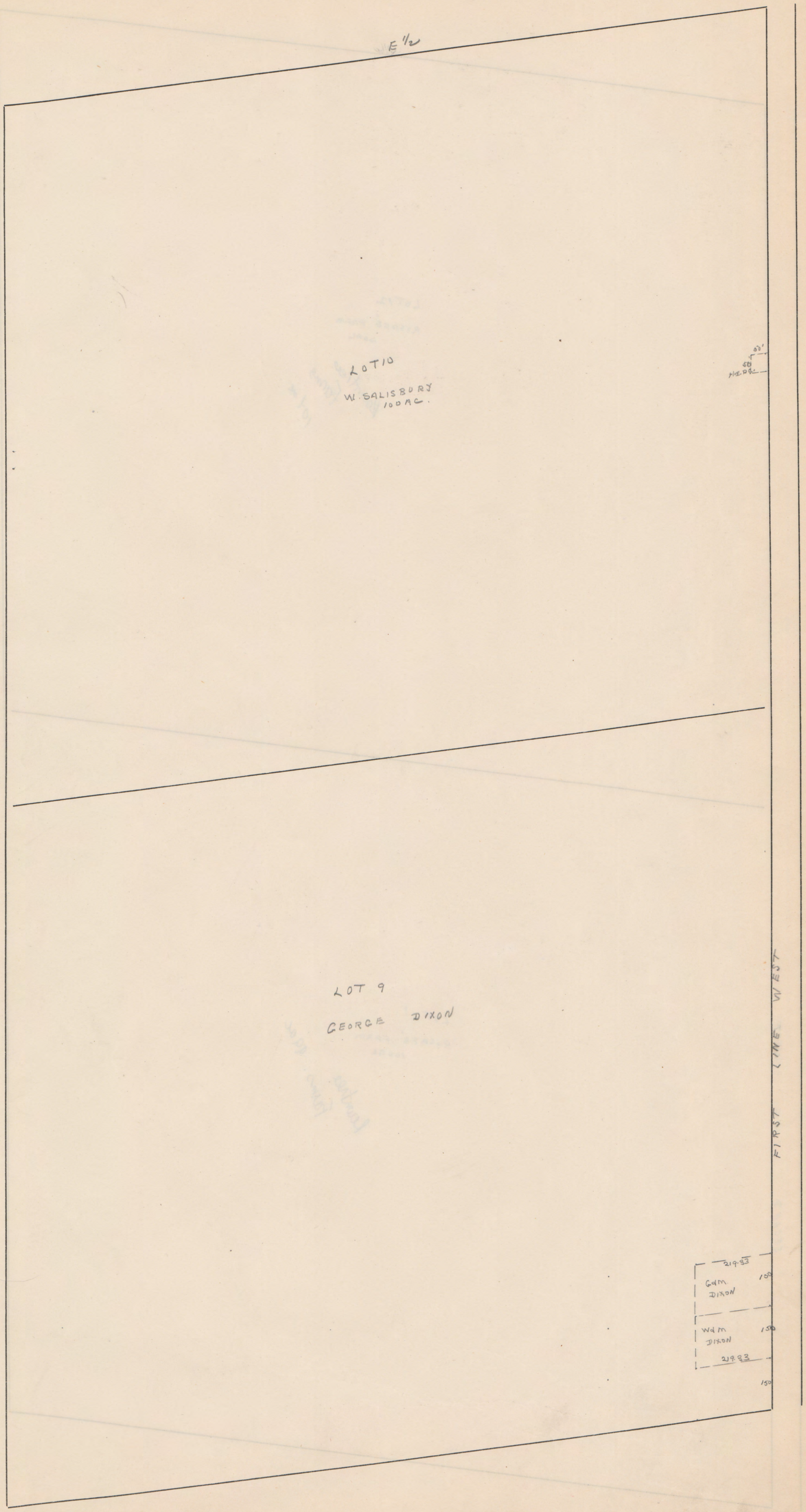
E 1/2
LOT 10
W. SALISBURY
100 AC.
50'
50
HE. DG.
LOT 9
GEORGE DIXON
FIRST LINE WEST
219.33
100
G&M
DIXON
W&M
DIXON
150
219.33
150

W½

LOT 12
ROSAFÉ FARM
100AC

Rountree Farms
104 ac.

LOT 11
ROSAFÉ FARM
100AC

Rountree Farms. 99ac

SECOND LINE WEST

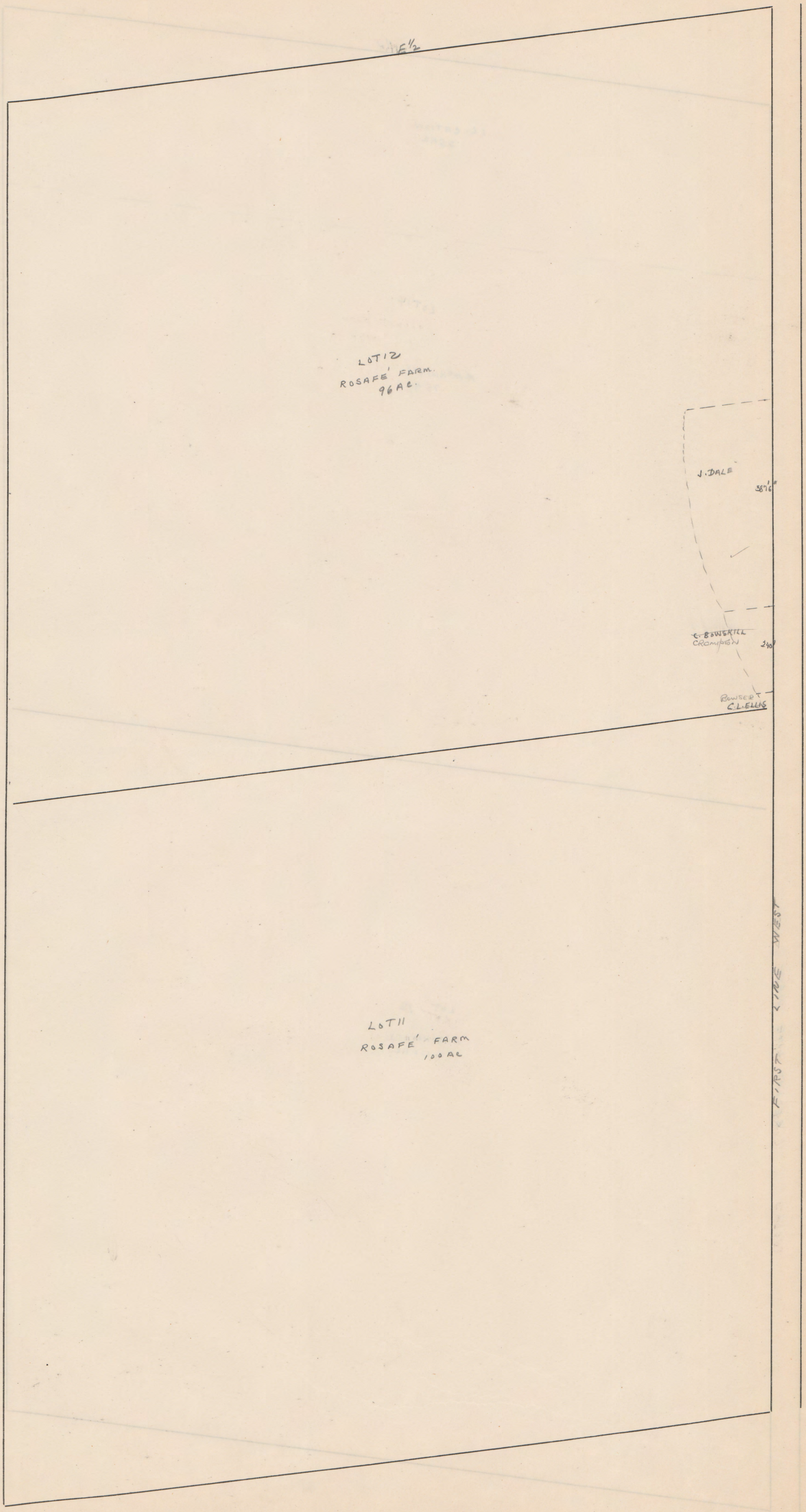
E½
LOT 12
ROSAFE' FARM
96 AC.
J. DALE
387'6"
~~E. BOWSER~~
CROMPTON
240'
BOWSER
C. L. ELLIS
LOT 11
ROSAFE' FARM
100 AC
FIRST LINE WEST

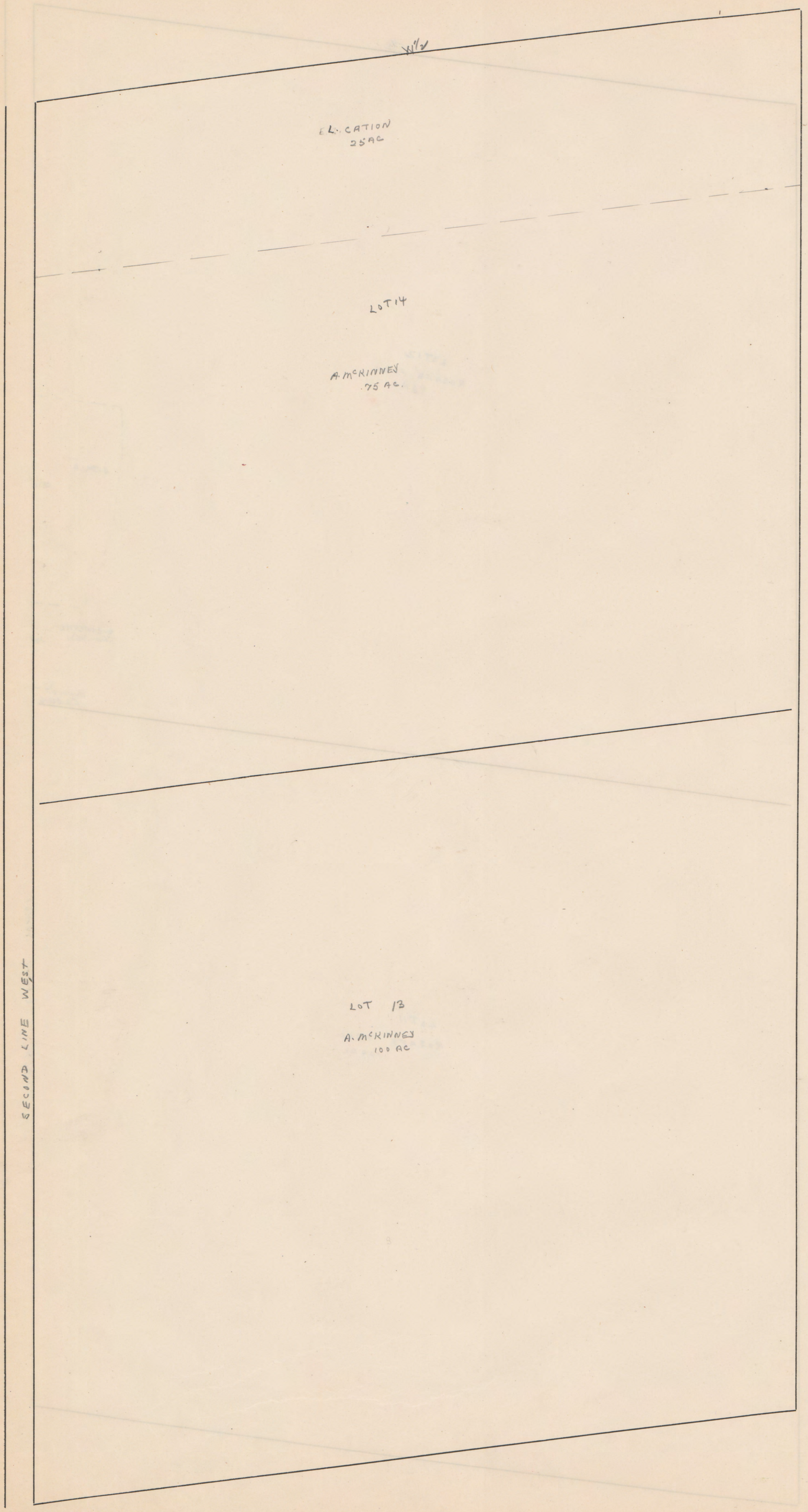
W½
EL. CATION
25 AC
LOT 14
A. McKINNEY
.75 AC.
LOT 13
A. McKINNEY
100 AC
SECOND LINE WEST


LOT 13
J. MARSHALL
100 AC
R. BRADLEY
50 AC
MRS. J. DEAKIN
50 AC
LOT 14
D.J. TAYLOR
FIRST LINE WEST

W½

LOT 16
W. F. SMITH
100AC
99.5 ac

VANKENTERGHEM
WELLS
219.14
1450/57
100

100 100 100
E
BOTSFORD
219.14
WELSH
219.14
BERTRAND
1450/57

15 SIDE ROAD

LOT 15
E.C. CATION
L. 100AC

SECOND LINE WEST

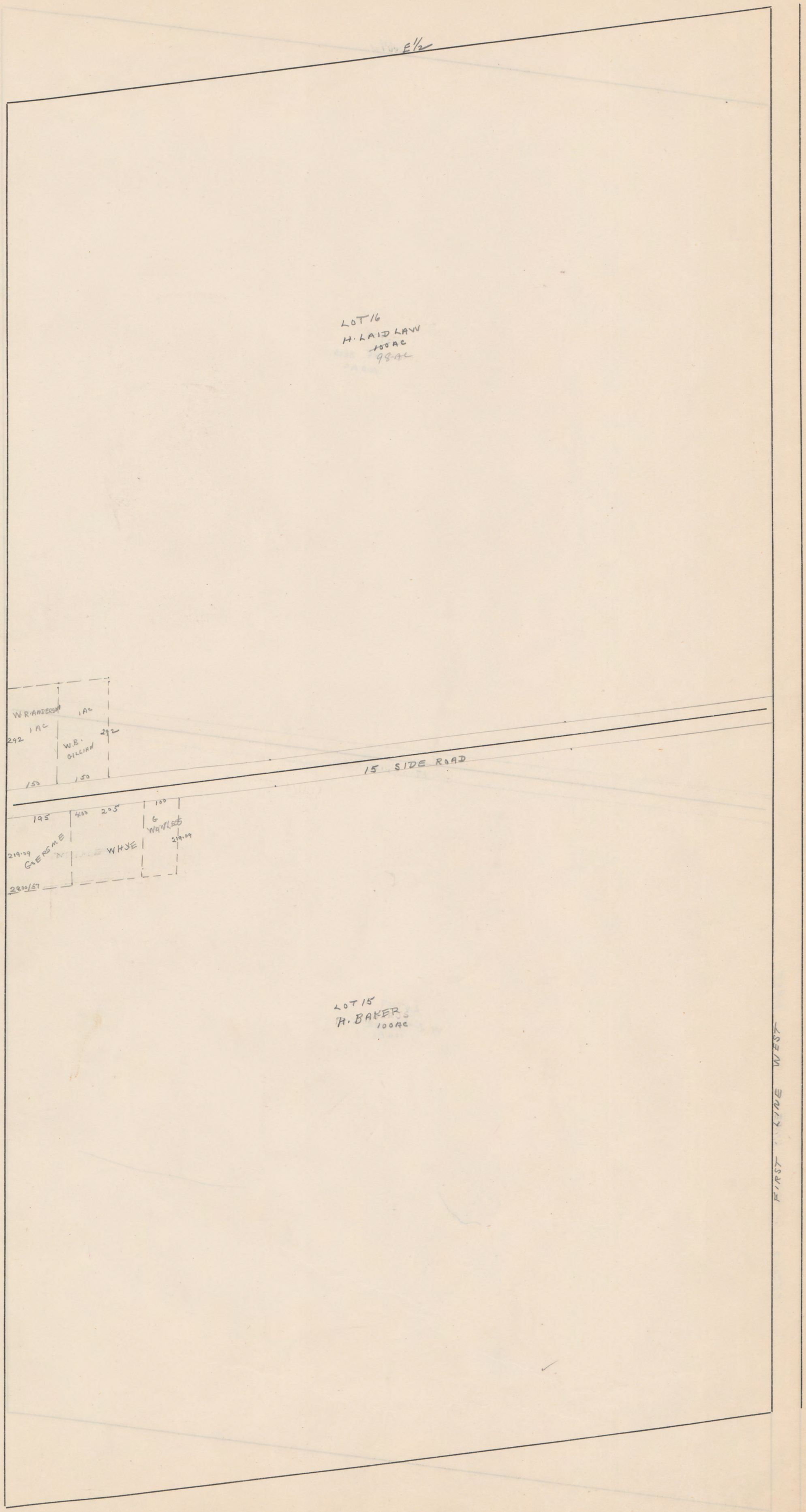
E½
LOT 16
H. LAID LAW
100 AC
98 AC
W.R. ANDERSON
1 AC
1 AC
292
292
W.B. GILLIAN
150
150
15 SIDE ROAD
195
400
205
100
G WAWLESS
219.09
219.09
GAERSME
WHYE
2800/57
LOT 15
H. BAKER
100 AC
FIRST LINE WEST

W½

LOT 18
GROAT BROS
100 AC

17 SIDEROAD

LOT 17
W. J. TAYLOR
100 AC

SECOND LINE WEST

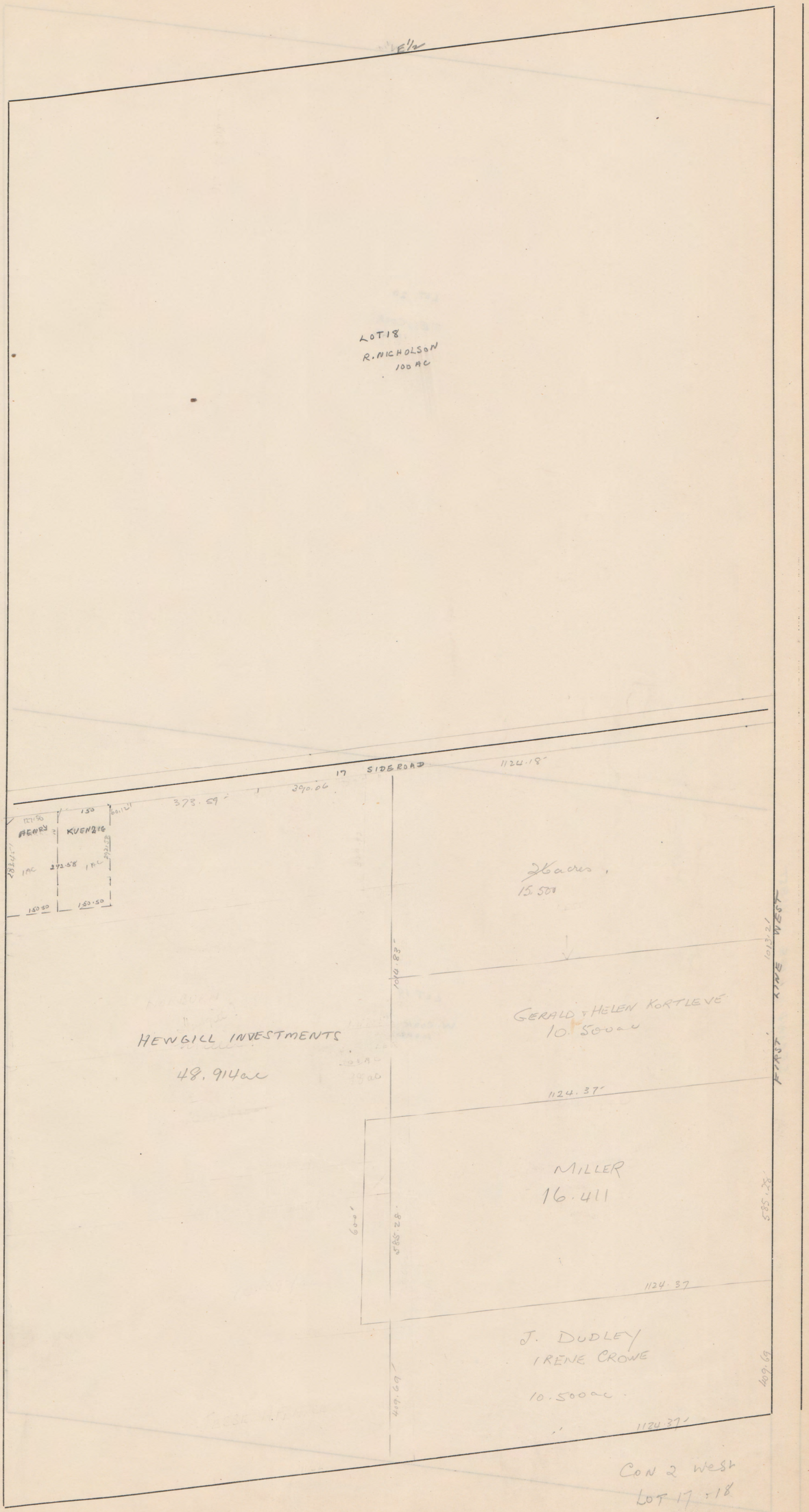
E½
LOT 18
R. NICHOLSON
100 AC
17 SIDEROAD
1124.18'
390.06
373.59'
127.80
150
60.12'
HENRY
KUENZIG
283.45'
1AC
292.58
1AC
292.58
150.50
150.50
2½ acres
15.500
1013.21
FIRST LINE WEST
1014.83'
GERALD & HELEN KORTLEVE
10.500ac
HEWGILL INVESTMENTS
48.914ac
1124.37'
MILLER
16.411
585.28'
600'
585.28
1124.37
J. DUDLEY
IRENE CROWE
10.500ac
409.69
409.69
1124.37'
CON 2 WEST
LOT 17 & 18

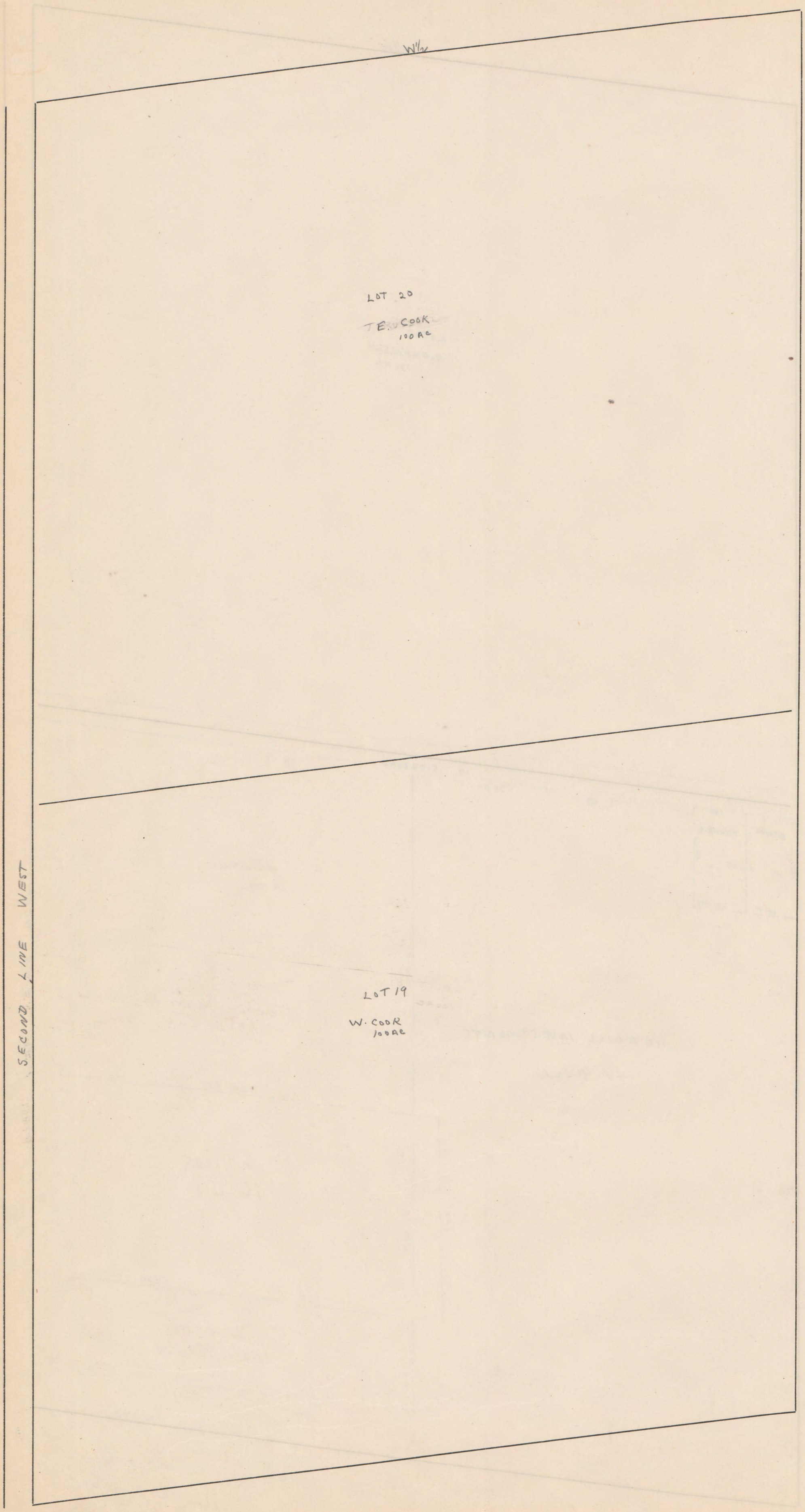
W½
LOT 20
J. E. COOK
100 AC
LOT 19
W. COOK
100 AC
SECOND LINE WEST

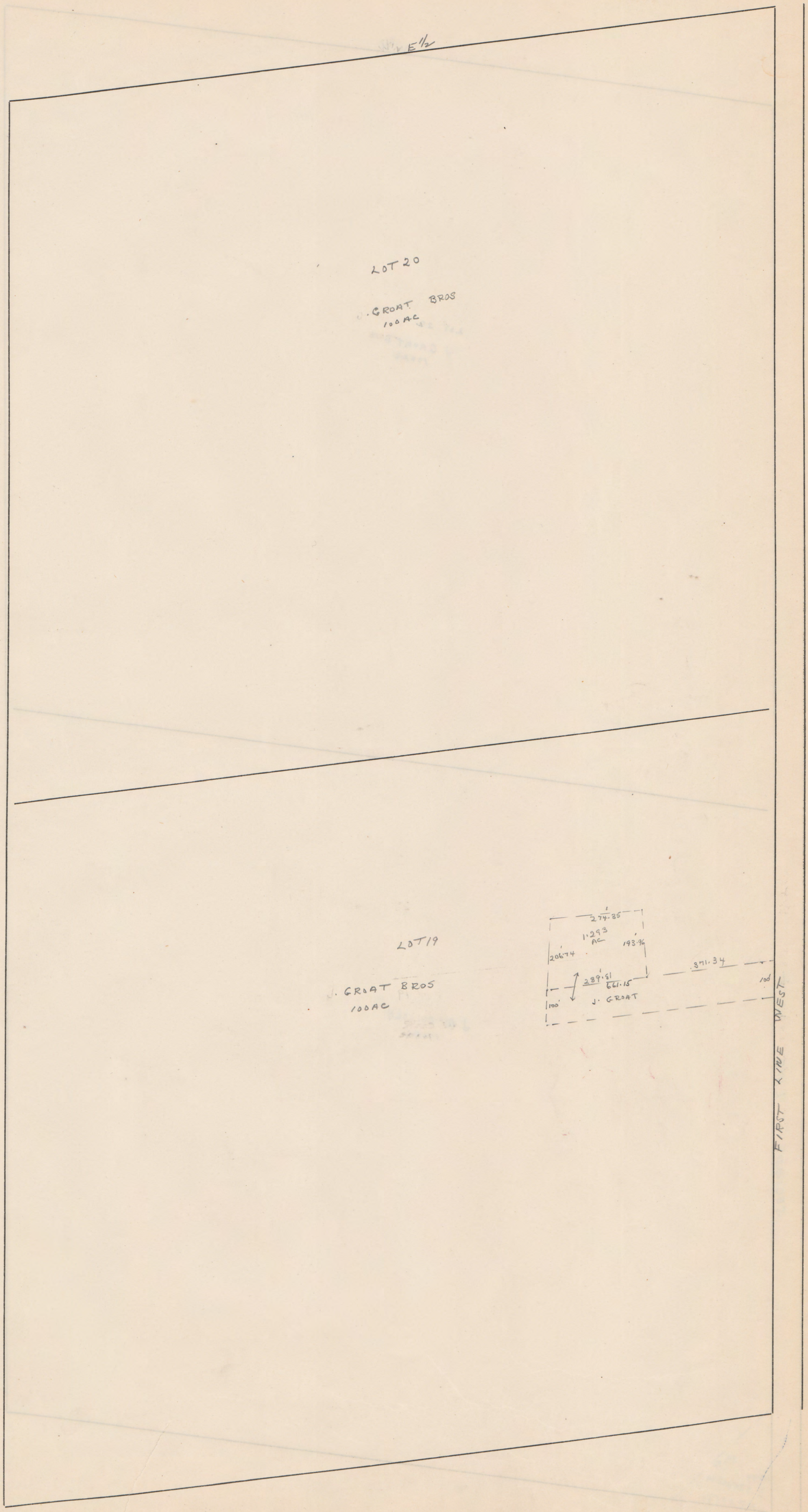
E 1/2
LOT 20
J. GROAT BROS
100 AC
LOT 19
J. GROAT BROS
100 AC
274.35
1.293 AC
193.96
206.74
289.81
661.15
371.34
100
100
J. GROAT
FIRST LINE WEST

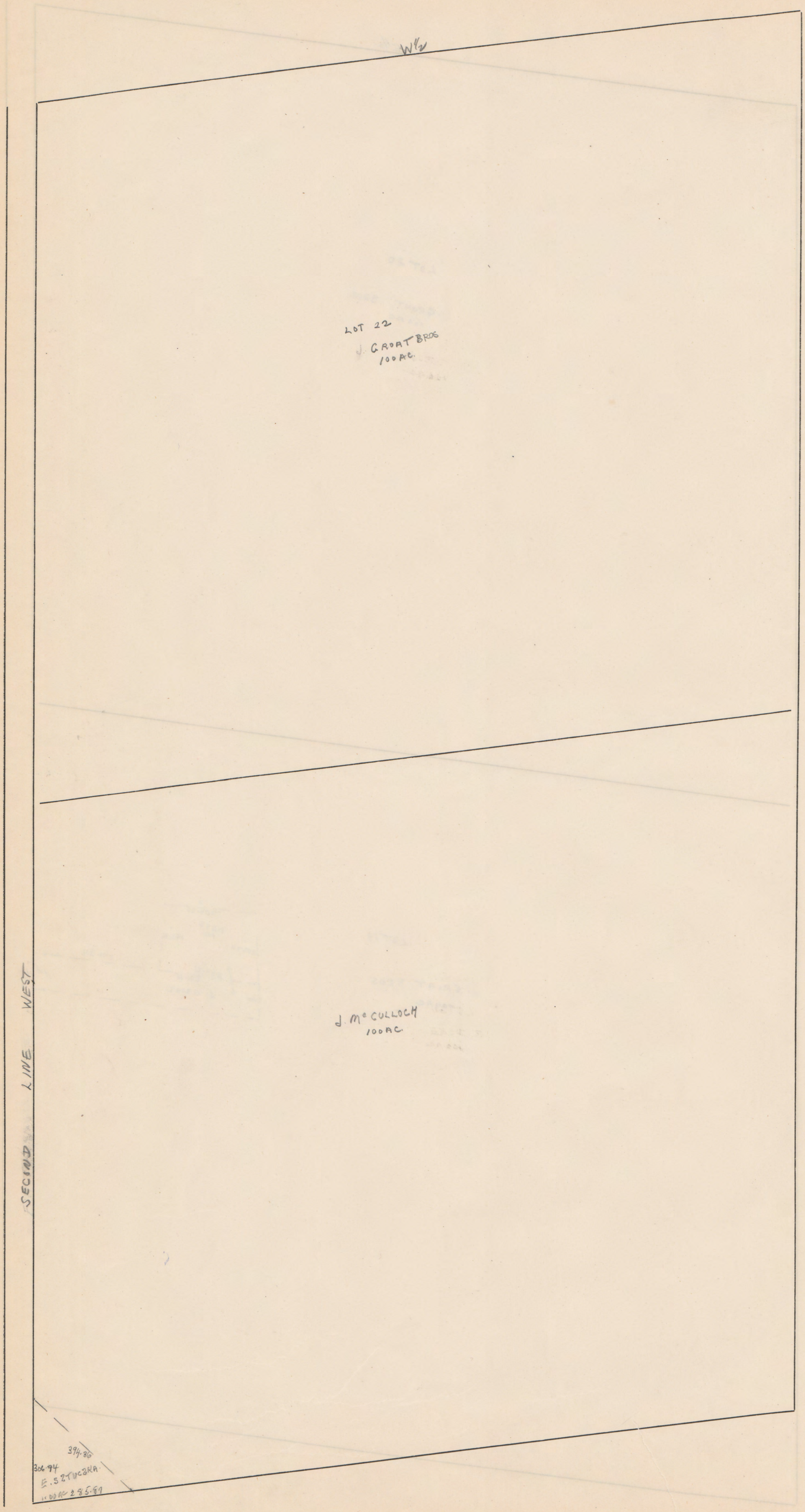
W½
LOT 22
J. GROAT BROS
100 AC.
J. McCULLOCH
100 AC.
SECOND LINE WEST
394.36
306.94
E. 5 ACRES
100 AC 285.87

E 1/2

LOT 22
S. LA ROSE
~~100 AC~~
98.4 AC

S. LA ROSE
350'
1.6 AC
200'

R
DOKE 210.15
208.71

LOT 21
R. ~~DOKE~~
~~100 AC~~

J. FORD-KING #34172
JUNE/64

(~~$85,000~~ PROBABLY INCLUDES LOT 25 CON 2 W)

FIRST LINE WEST

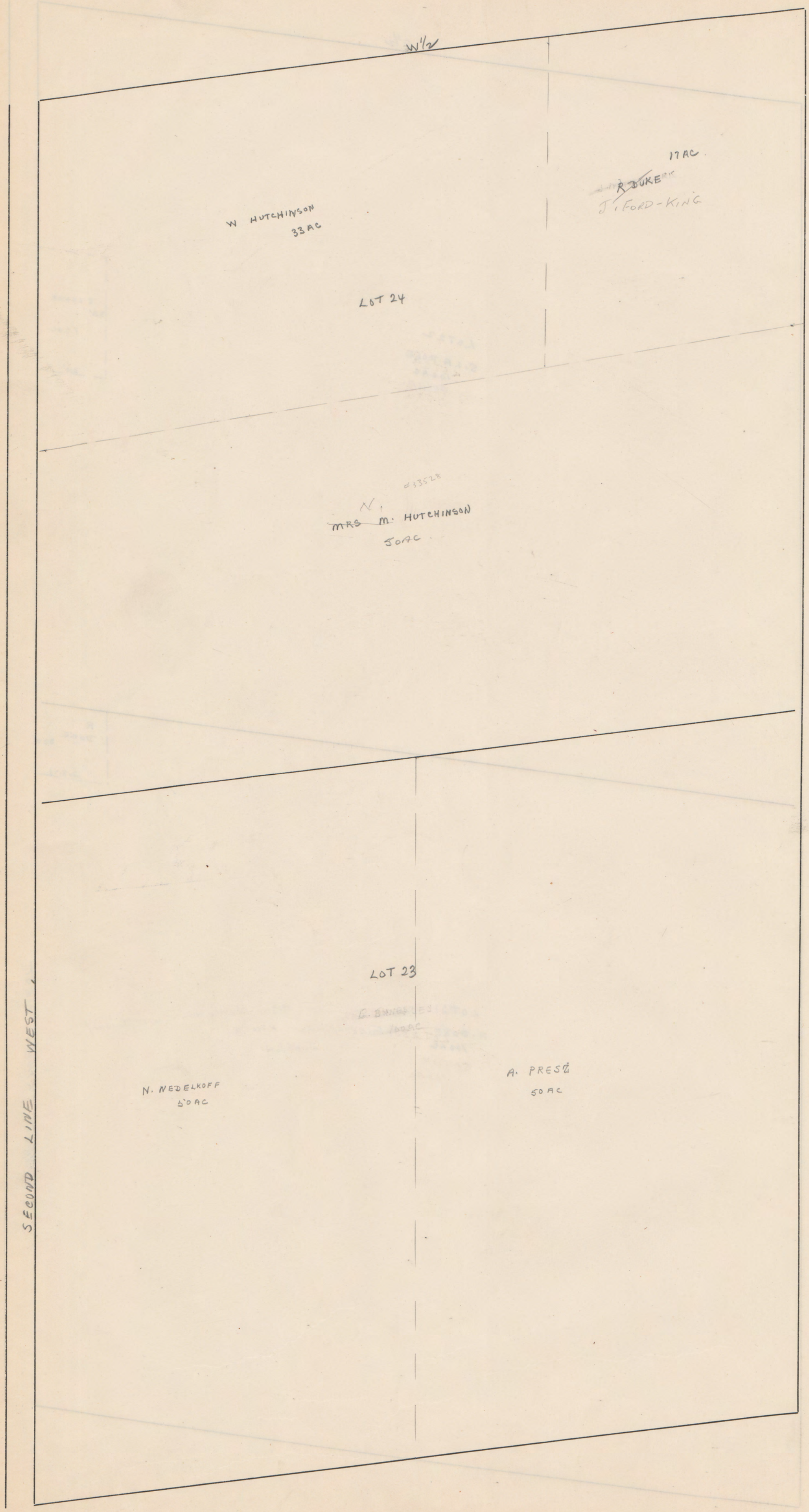
W1/2
17 AC
R DUKE
J. FORD-KING
W HUTCHINSON
33 AC
LOT 24
#33528
N.
MRS M. HUTCHINSON
50 AC
LOT 23
N. NEDELKOFF
50 AC
A. PRESTI
50 AC
SECOND LINE WEST

E½

LOT 24

S. LA ROSE
100

LOT 23

G. CATION
100 AC

FIRST LINE WEST

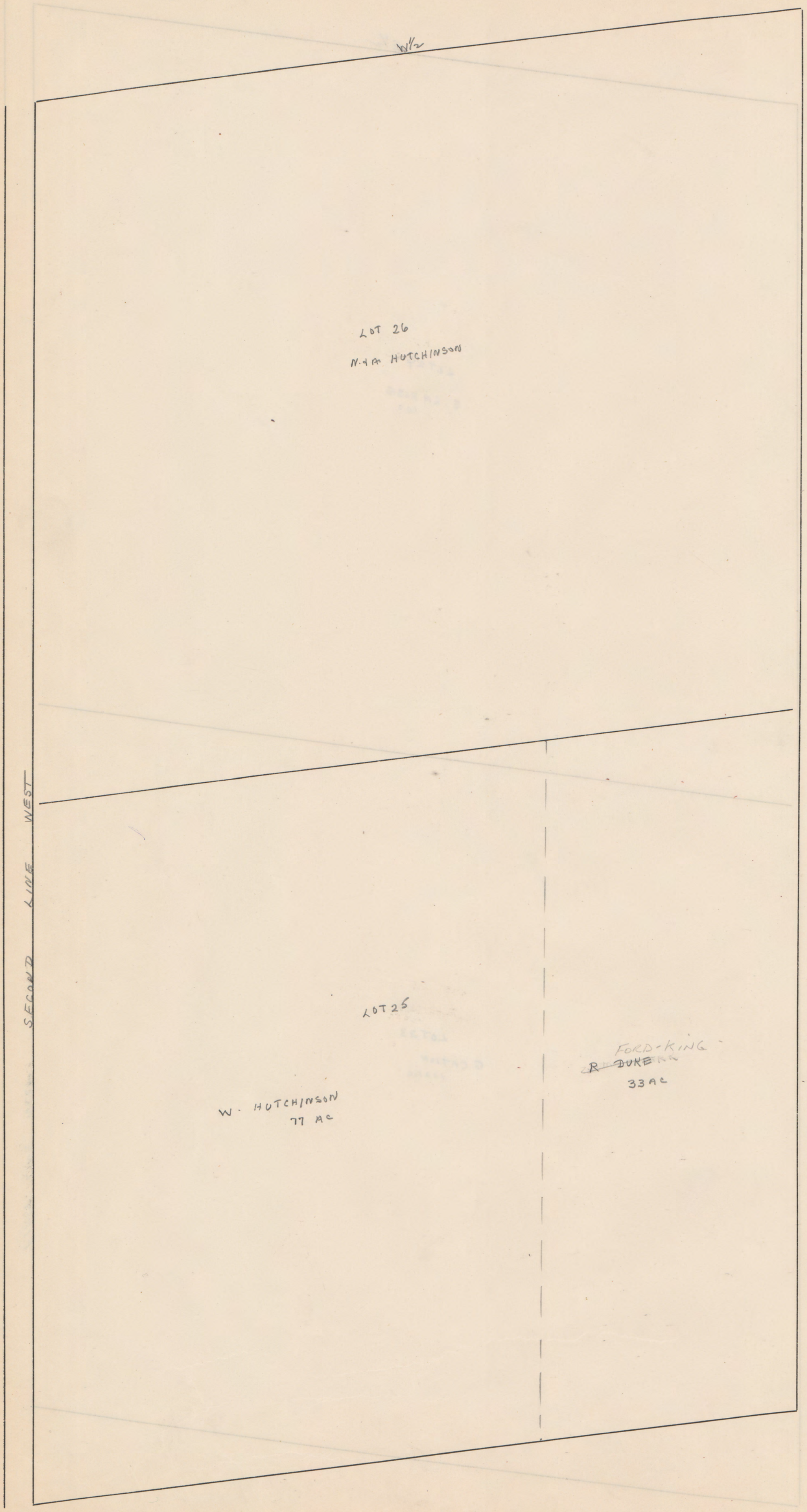
W1/2
LOT 26
N. & A. HUTCHINSON
SECOND LINE WEST
LOT 25
W. HUTCHINSON
77 AC
FORD-KING
~~R. DUKE~~
33 AC

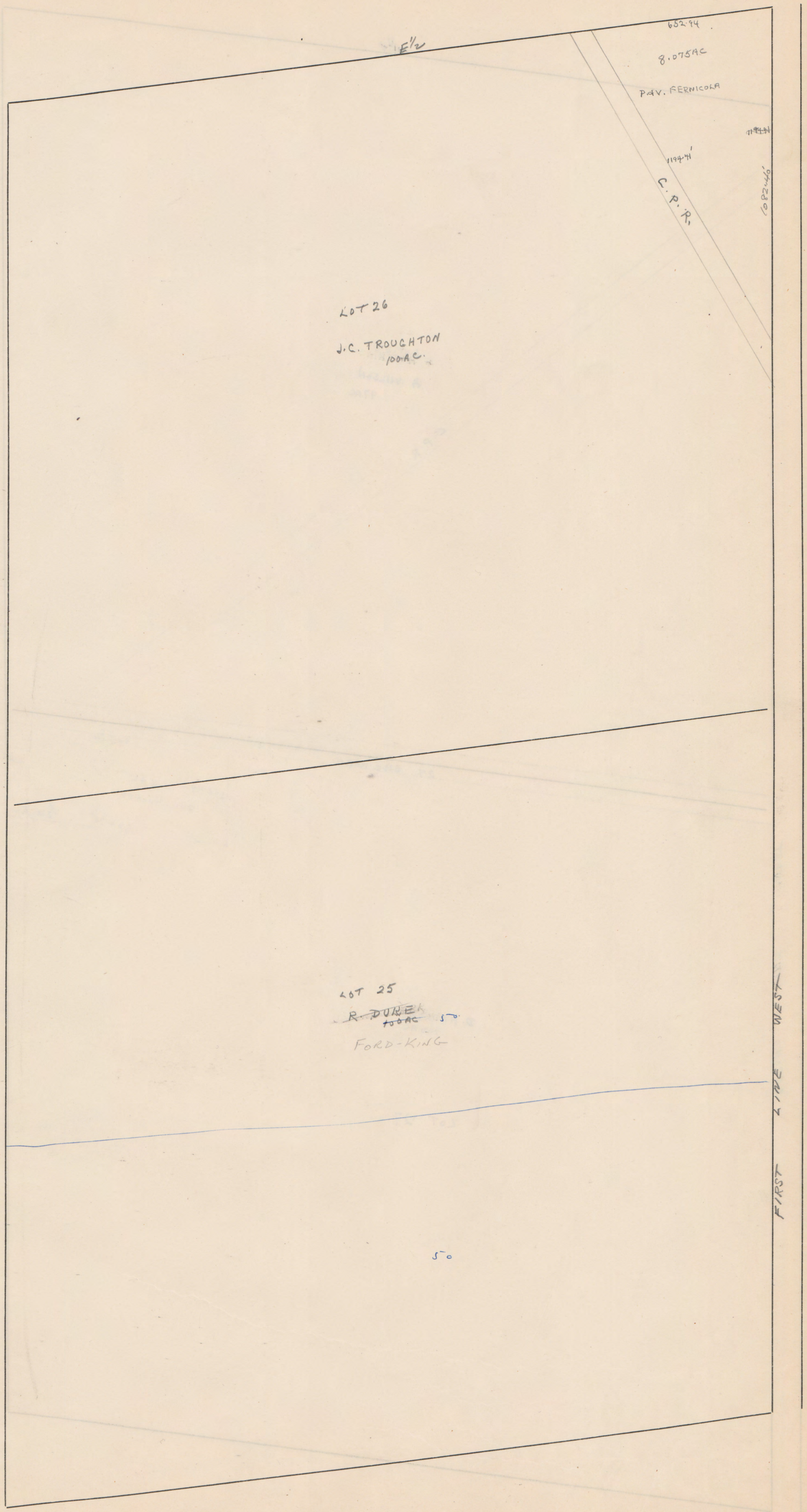
E½
652.94
8.075AC
P.&V. FERNICOLA
1194.41'
1082.46'
C. P. R.
LOT 26
J.C. TROUGHTON
100AC.
LOT 25
R. DUREK
100AC
FORD-KING
FIRST LINE WEST

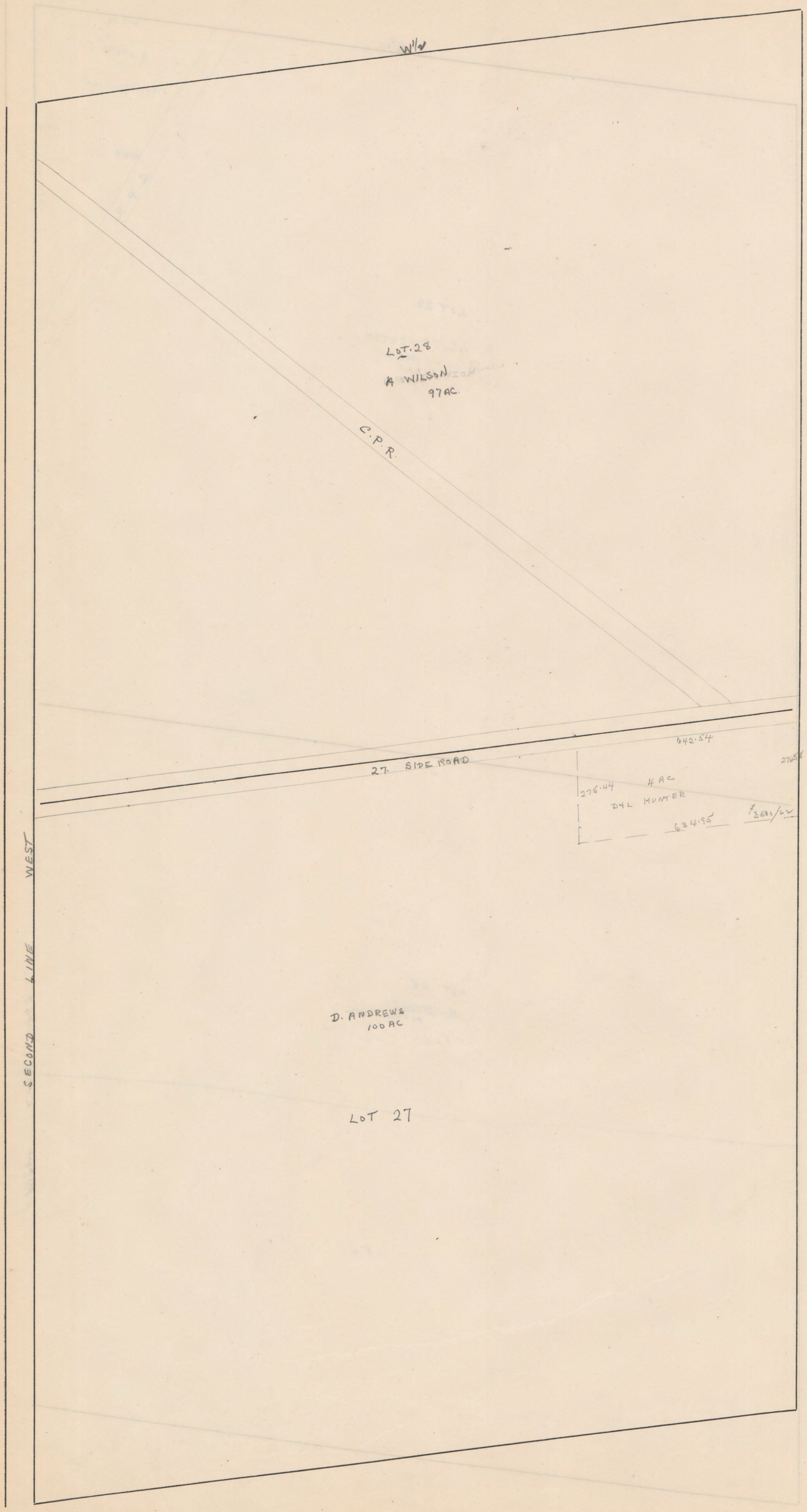
W½
LOT. 28
A WILSON
97AC.
C.P.R.
642.54
27 SIDE ROAD
275.44
4 AC
D&L MUNTER
634.95
D. ANDREWS
100 AC
LOT 27
SECOND LINE WEST

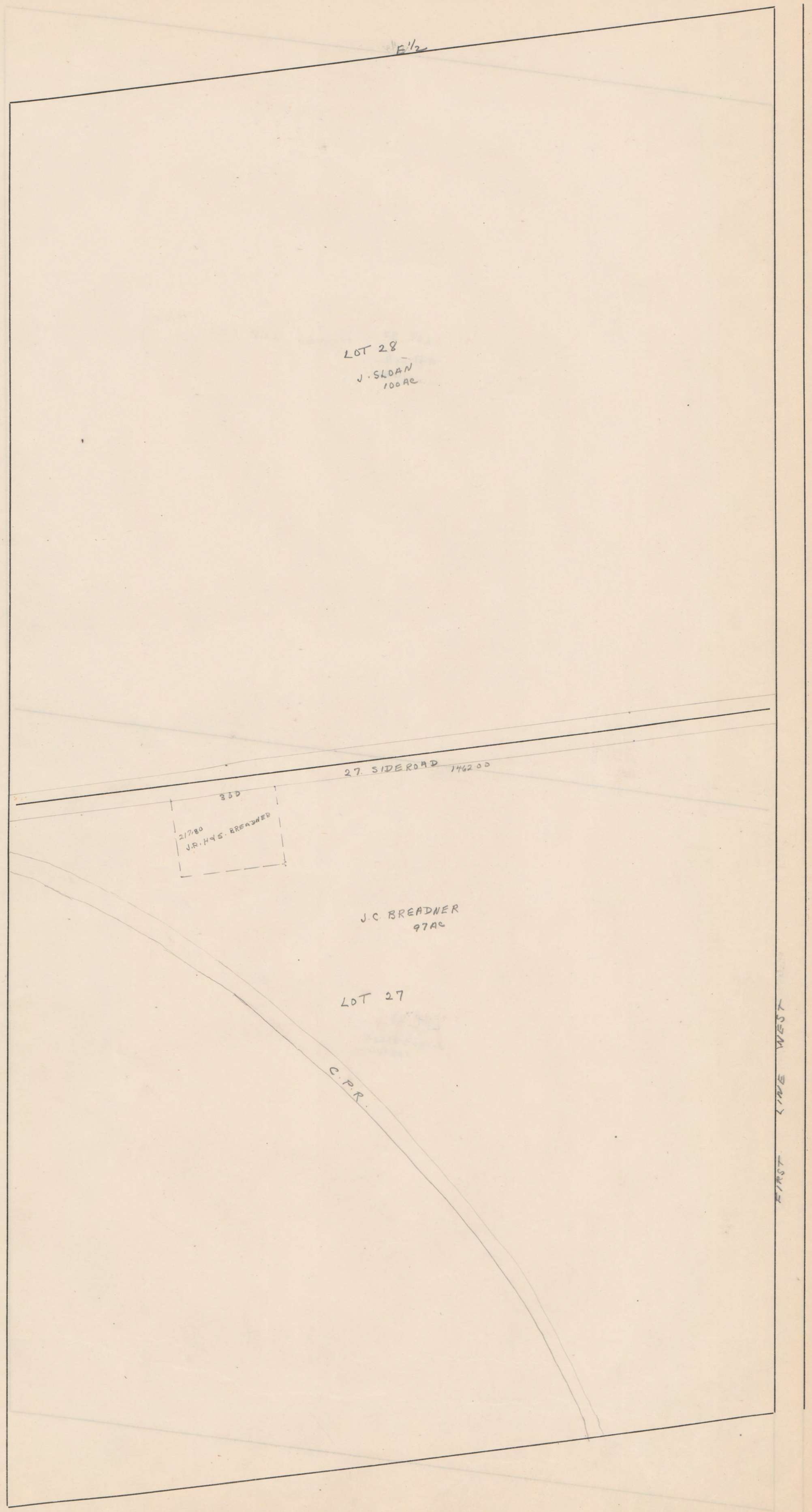
E1/2
LOT 28
J. SLOAN
100 AC
27 SIDEROAD 1462.00
300
217.80
J.R. HYS. BREADNER
J.C. BREADNER
97 AC
LOT 27
C.P.R.
FIRST LINE WEST

W½

LOT 30 RAMBO. DEV. LTD 33562/64

~~H. WYLIE~~
100 AC

LOT 29
J. MODDISON
100 AC

SECOND LINE WEST

E½

LOT 30

F. ARMSTRONG
100 AC

J. MODDISON
50 AC

LOT 29

D. A. MACDONALD
50 AC

FIRST LINE WEST

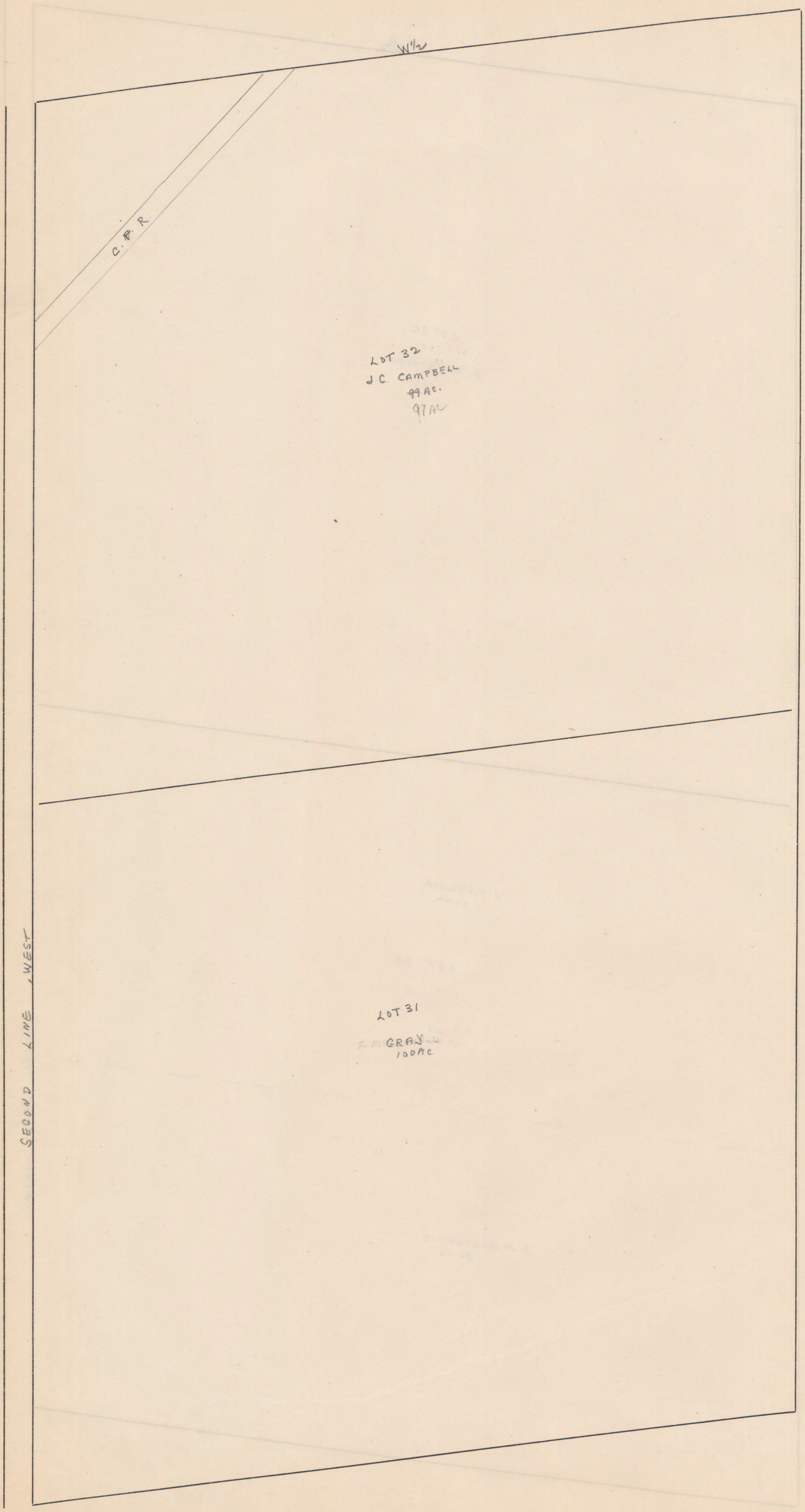
W½
C. P. R.
LOT 32
J C CAMPBELL
~~99~~ AC.
97 AC
LOT 31
GRAY
100 AC.
SECOND LINE, WEST

E½

LOT 32

H. CASLOR
100 AC

LOT 31

A WILSON
100 AC

FIRST LINE WEST

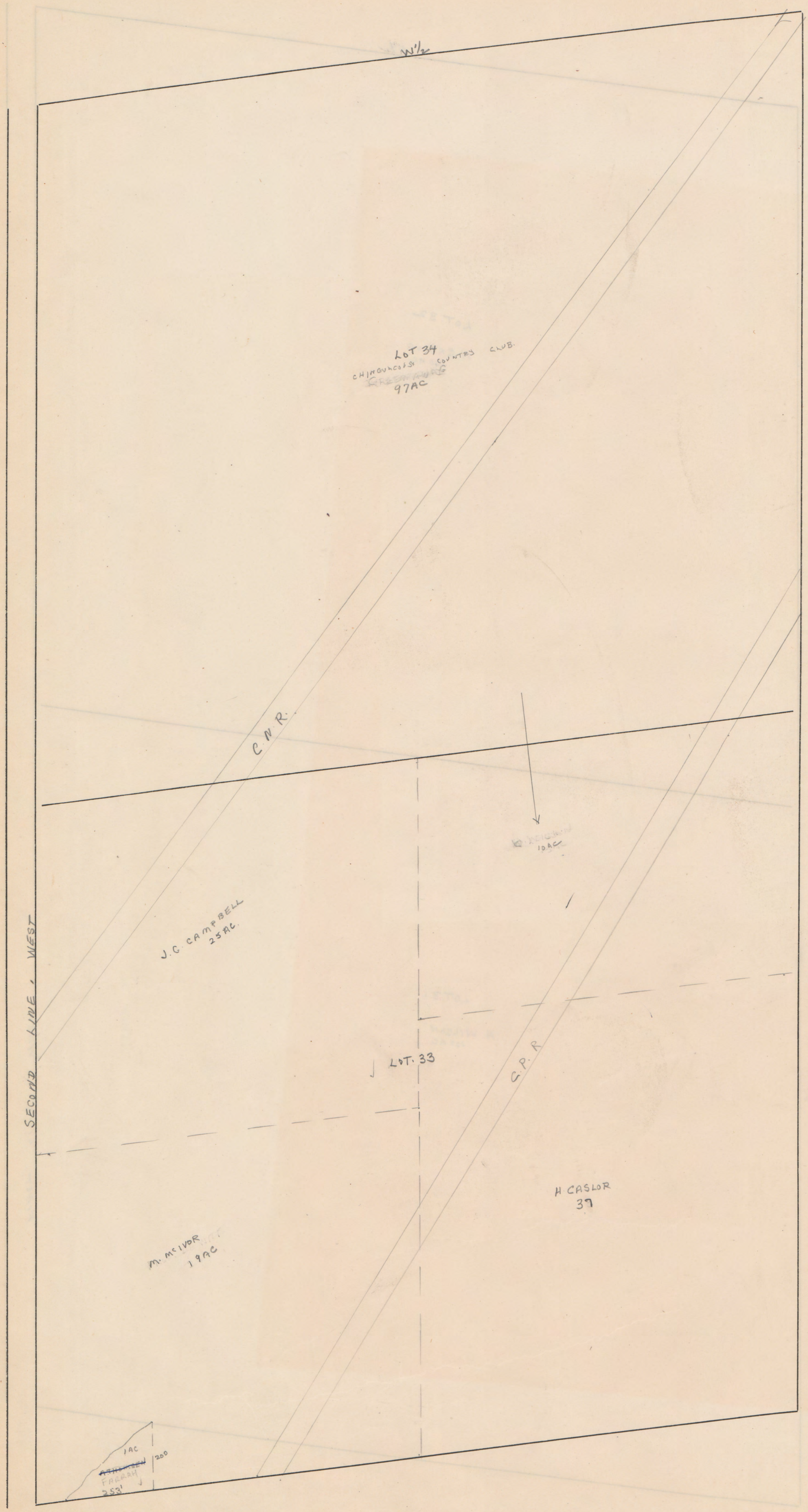
W½
LOT 34
CHINGUACOUSY COUNTRY CLUB.
97AC
C.N.R.
10AC
J.G. CAMPBELL
25AC.
SECOND LINE, WEST
LOT. 33
C.P.R.
H. CASLOR
37
M. McIVOR
19AC
1AC
200
FARRAH
253'

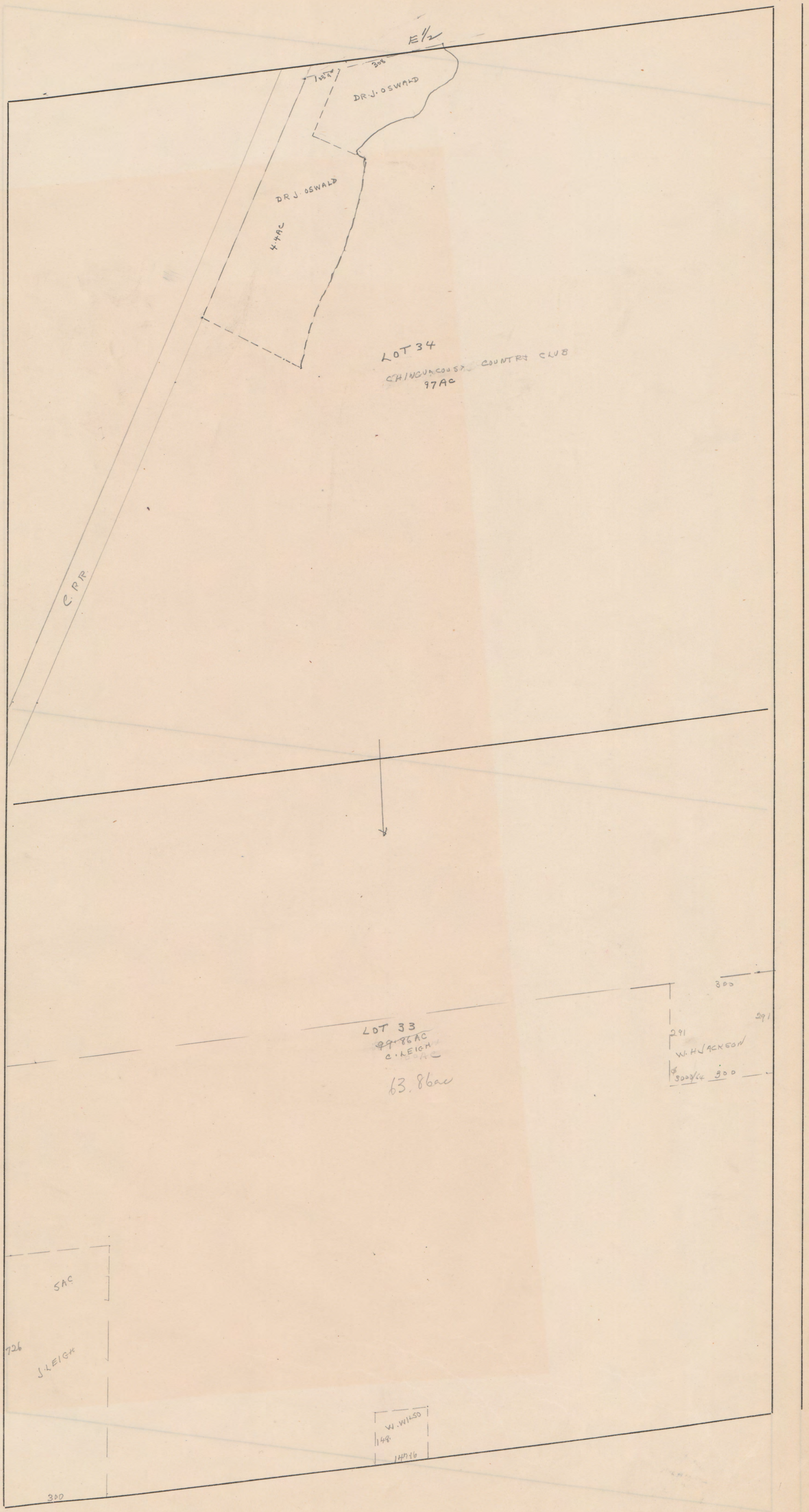
E1/2
DR. J. OSWALD
DR J. OSWALD
4.4AC
LOT 34
CHINGUACOUSY COUNTRY CLUB
97AC
C.P.R.
LOT 33
99.86AC
C. LEIGH
63.86ac
W. H. JACKSON
W. WILSO
5AC
J. LEIGH
726
300